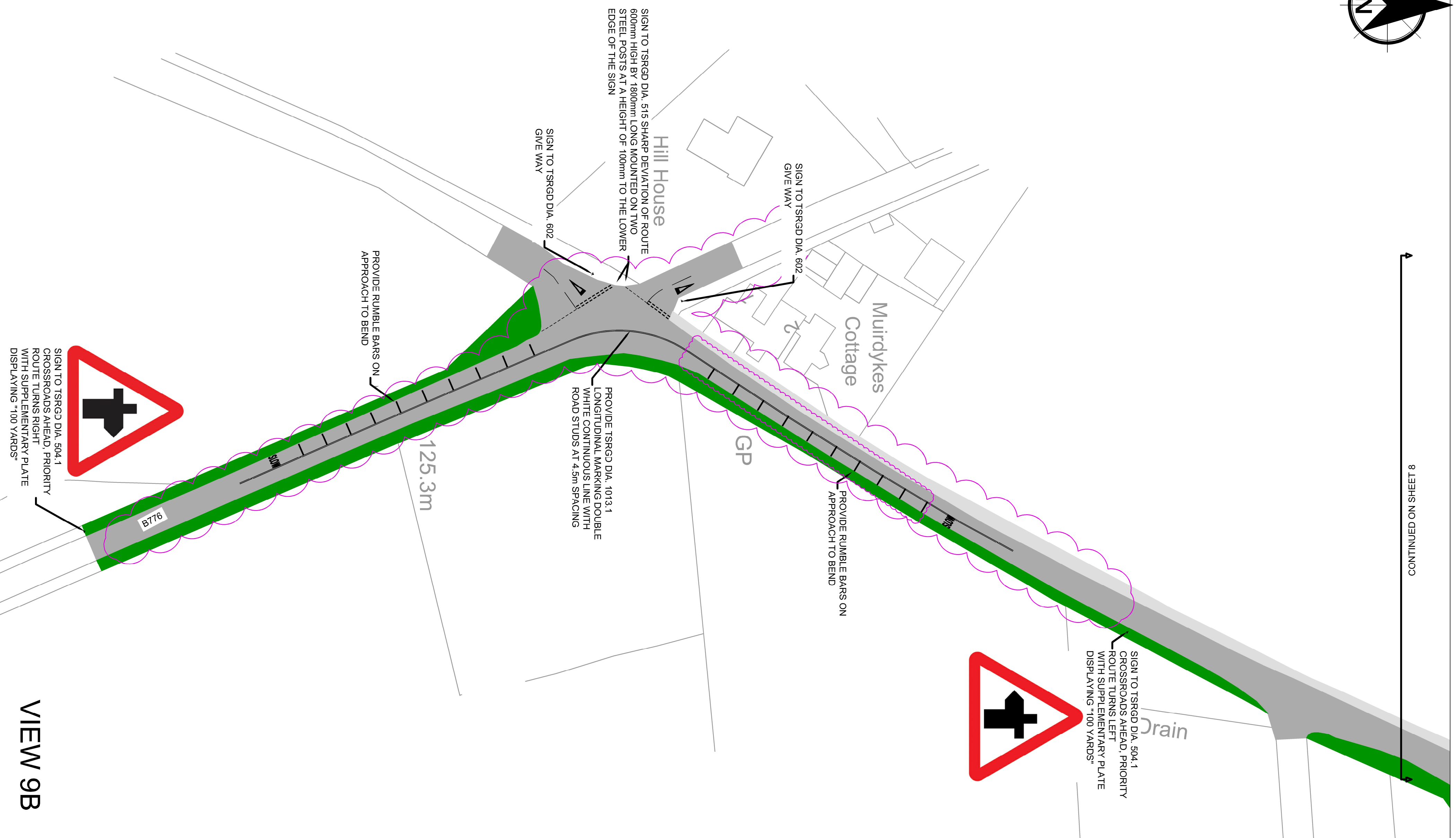
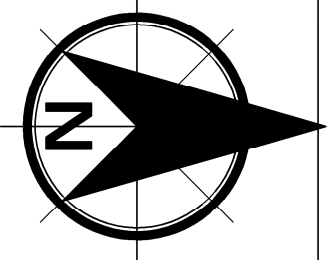


8.12EHS ON DENUNTING



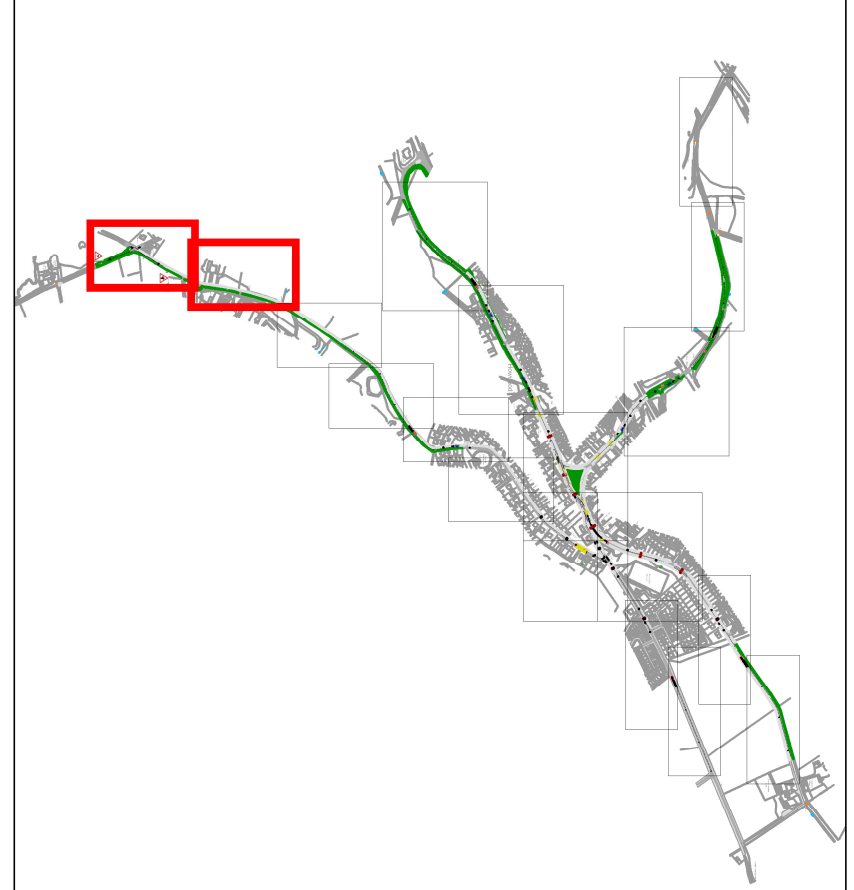
VIEW 9B



VIEW 9A

NOTES

- ORDNANCE SURVIVING MAPPING LICENSE DISCLAIMER
THIS DRAWING CONTAINS DATA BASED ON ORDNANCE SURVEY MAPPING. REPRODUCED BY PERMISSION OF HMSSO. CROWN COPYRIGHT. ALL RIGHTS RESERVED. 2022. LICENSE NUMBER 0100091073
- DO NOT SCALE FROM THIS DRAWING MANUALLY OR ELECTRONICALLY
 - THIS DRAWING IS TO BE READ IN CONJUNCTION WITH ALL OTHER RELEVANT PROJECT INFORMATION.
 - ALL DATUM LEVELS ARE IN METRES AND DIMENSIONS ARE IN MILLIMETRES UNLESS OTHERWISE STATED.
 - UNLESS OTHERWISE STATED, ALL EXISTING ROAD MARKINGS AND TRAFFIC SIGNS TO BE RETAINED.



Rev	Date	Description	Dwn	Chk	Appr
P01	28.06.2022	FIRST ISSUE	RE	CD	LM
P02	16.09.2022	SECOND ISSUE	RE	CD	LM
P03	12.09.2023	THIRD ISSUE	RE	CD	LM
P04	20.10.2023	FOURTH ISSUE	RE	CD	LM

Amendment Details

This drawing should not be relied on or used in circumstances other than those for which it was originally prepared and for which Sweco UK Limited was commissioned. Sweco UK Limited accepts no responsibility for the drawing or any other matter prepared by whom a user has commissioned any design or construction work. Sweco UK Limited is not liable for any loss or damage arising therefrom. COPYRIGHT © Sweco 2022

2nd Floor, Quay 2
139 Fountainbridge
Edinburgh
EH3 9QG
Tel: +44 (0)131 550 6300
Web: www.sweco.co.uk



Client
Renfrewshire Council

Project Title
VILLAGE TRAFFIC REDUCTION TRIAL STUDY RC-CPU-21-125

Drawing Title
HOWWOOD DESIGN INTERVENTIONS SHEET 9 OF 12

Purpose Of Issue
PRELIMINARY

Sheet	Scale	Revision	Appr
S2	FOR INFORMATION		
RE	Designed	CD	LM
RE	Checked	LM	
A1	Scale 1:500	204806	P04

Drawing Number
204806-SWE-XX-XX-DH-2009