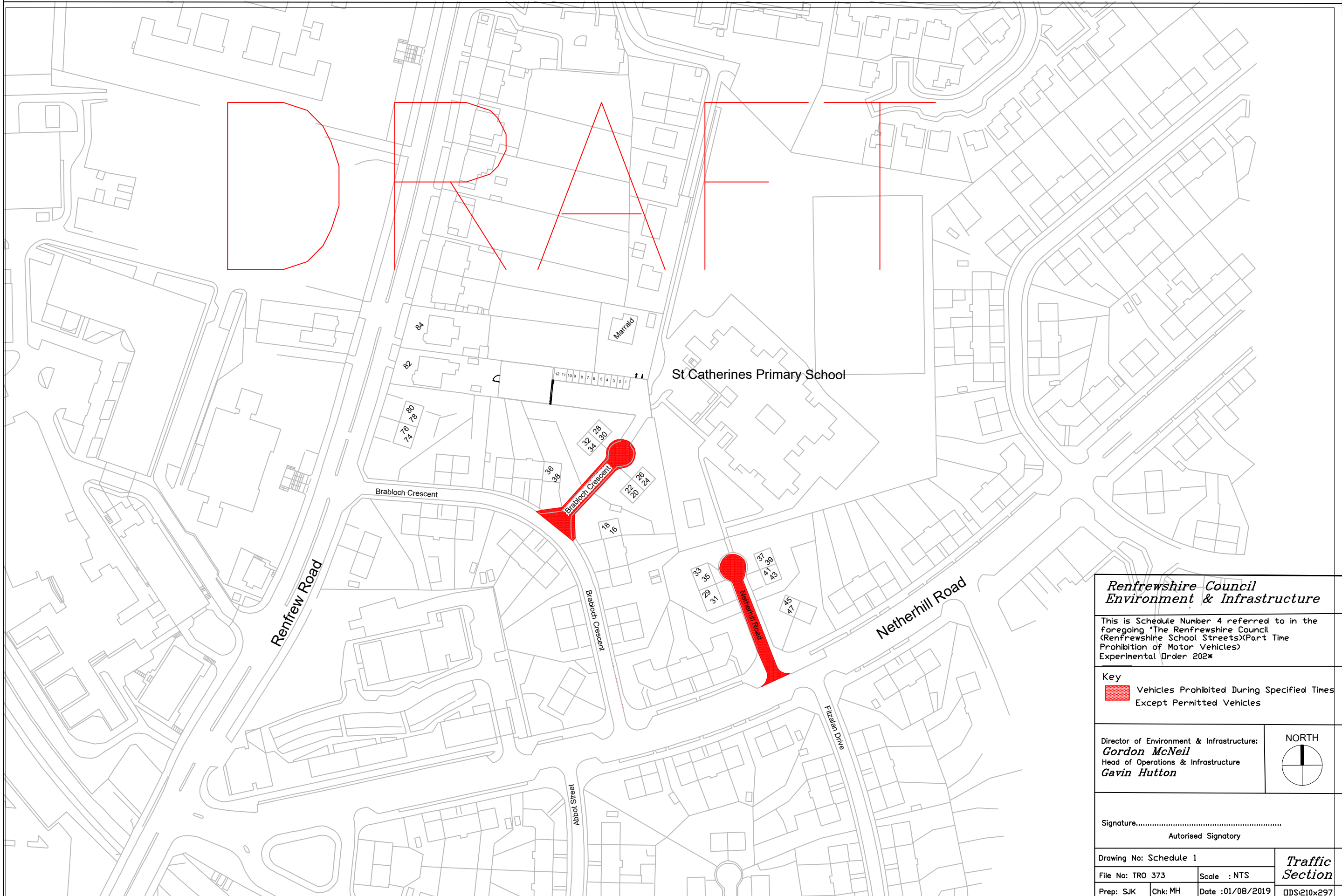

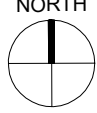


This map is reproduced from Ordnance Survey material with the permission of the Ordnance Survey on behalf of the controller of Her Majesty's Stationery Office. (c) Crown Copyright. Unauthorized reproduction infringes Crown Copyright and may lead to prosecution or civil proceedings. Renfrewshire Council O.S. Licence No. 100023417 2019



<p>Renfrewshire Council Environment & Infrastructure</p>	
<p>This is Schedule Number 4 referred to in the foregoing 'The Renfrewshire Council (Renfrewshire School Streets) (Part Time Prohibition of Motor Vehicles) Experimental Order 202*</p>	
<p>Key  Vehicles Prohibited During Specified Times Except Permitted Vehicles</p>	
<p>Director of Environment & Infrastructure: Gordon McNeil Head of Operations & Infrastructure Gavin Hutton</p>	<p>NORTH </p>
<p>Signature..... Authorised Signatory</p>	
<p>Drawing No: Schedule 1</p>	
<p>File No: TRO 373</p>	<p>Scale : NTS</p>
<p>Prep: SJK</p>	<p>Chk: MH</p>
<p>Date :01/08/2019</p>	<p>DDS210x297</p>
<p>Traffic Section</p>	