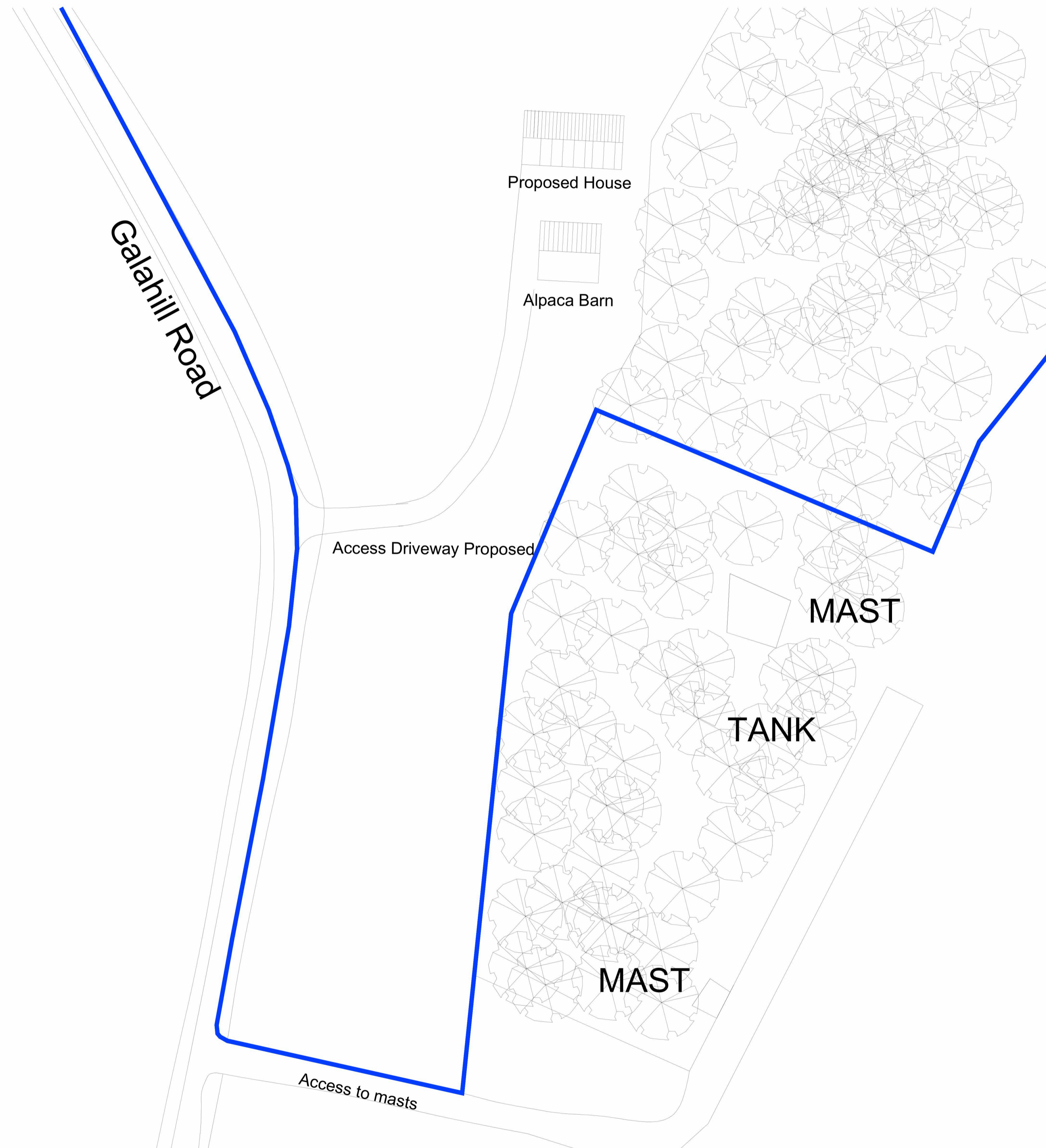


Agricultural holding number CPH - 90/726/0065

1. AXN Architecture have no responsibility for any use made of this document other than for which it was prepared.
2. All dimensions to be checked on site.
3. Do not scale from this drawing.
4. Any drawing errors or divergences should be brought to the attention of the originator of the drawing. If in doubt, ask.


Rev:	Date:	Drawn/ App.	Description



RENFREWSHIRE COUNCIL
 Town and Country Planning (Scotland)
 Act 1997

Application No. **23/0158/PP**

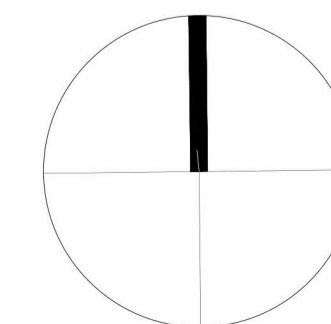
REFUSED
 on **18.09.2023**

Signed by 

On behalf of Renfrewshire Council

Job Title: Proposed Dwelling House with Barn, Langbank PA14 6YS	
Drawn by: ZM	Project No.: 23001
Controlled by: CB	Scale: 1: 500
Approved by:	Date: 2023.03.05
Drawing No. 02	Revision
Proposed Dwelling Barn Block Plan location.	

Proposed Block plan @ 1:500



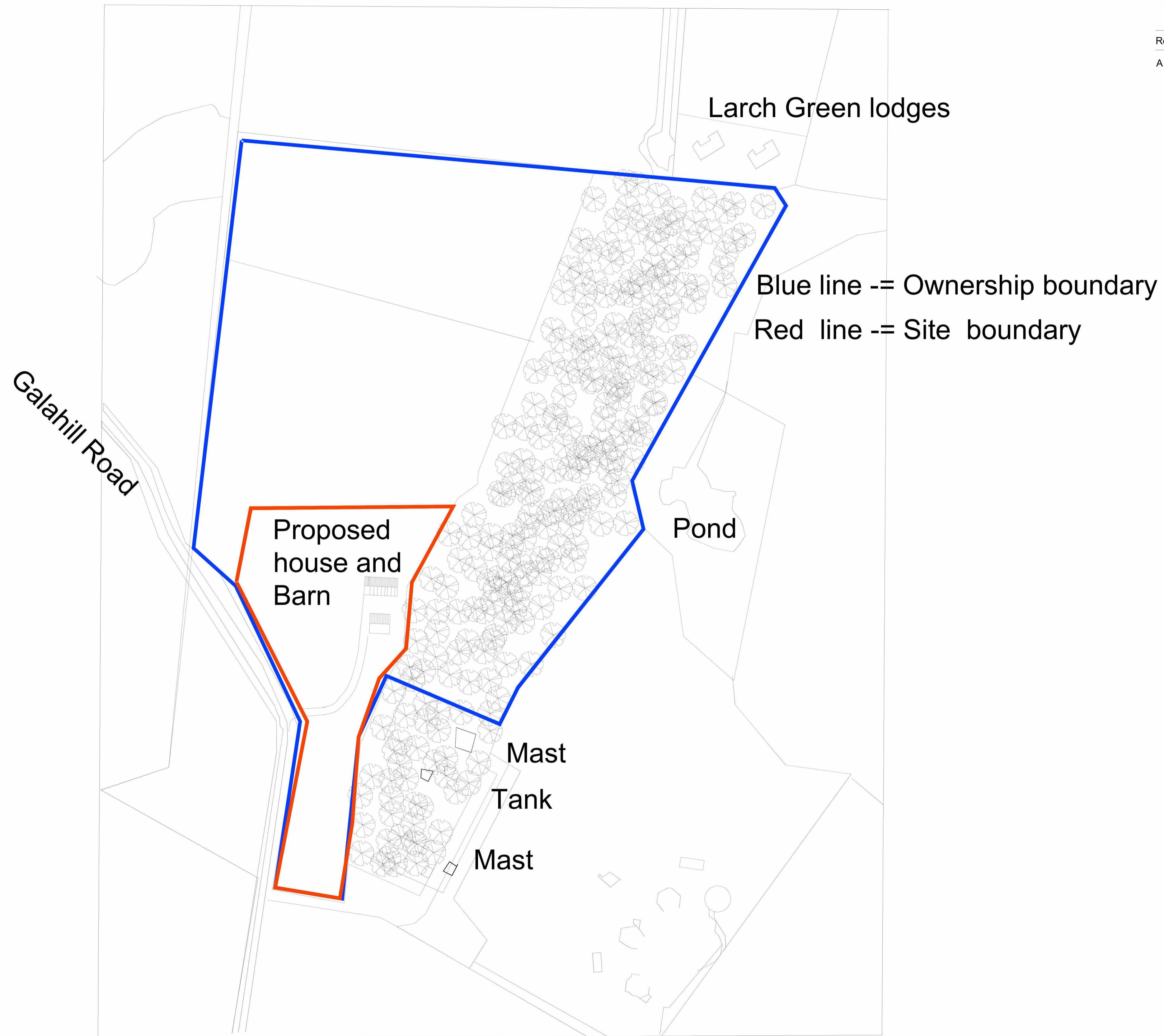
AXN ARCHITECTURE
 20 Middlepenney Road,
 Langbank,
 PA14 6XB
 info@AXNArchitecture.co.uk
 www.axnarchitecture.co.uk

Agricultural holding number CPH - 90/726/0065

Ref easting 237,540 Northing 672254

1. AXN Architecture have no responsibility for any use made of this document other than for which it was prepared.
2. All dimensions to be checked on site.
3. Do not scale from this drawing.
4. Any drawing errors or divergences should be brought to the attention of the originator of the drawing. If in doubt, ask.

Rev:	Date:	Drawn/ App.	Description
A	04/04/23	zm/cb	site boundary added



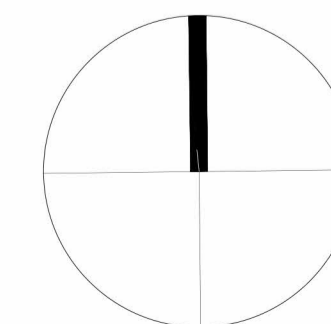
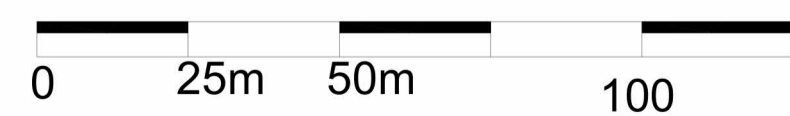
RENFREWSHIRE COUNCIL
Town and Country Planning (Scotland)
Act 1997

Application No. **23/0158/PP**

REFUSED
on **18.09.2023**

Signed by [Redacted]

On behalf of Renfrewshire Council



Job Title: Proposed Dwelling House with Barn, Langbank PA14 6YS	
Drawn by: ZM	Project No.: 23001
Controlled by: CB	Scale: 1: 1250
Approved by:	Date: 2023.03.05
Drawing No. 01	Revision A
Location plan	



AXN ARCHITECTURE
20 Middlepenny Road,
Langbank,
PA14 6XB
info@AXNArchitecture.co.uk
www.axnarchitecture.co.uk

Block Location Plan 1:1250