





SITE LAYOUT
SCALE: 1:2500 (Approx.)

LEGEND

-  SBH1 SOIL BORE
-  GBH1 GROUNDWATER MONITORING WELL
-  INVESTIGATED BY OTHERS
-  APPROXIMATE BOUNDARY OF SUN IRON FOUNDRY & BREIDLAND CHEMICAL WORKS INDUSTRIES

REV	DATE	BY	CHKD	DESCRIPTION
0	08.10.07	DH	HC	FIRST ISSUE

IKM Consulting Ltd
 Park House
 39 Rosses Road
 Greengrowth, FK3 8AN
 Tel: 01324 878823
 Fax: 01324 878823
 e-mail: info@ikmconsulting.co.uk

CLIENT
 RENFREWSHIRE COUNCIL

PROJECT
 SUN IRON FOUNDRY
 EXPLORATORY SITE INVESTIGATION

DRAWING
 SITE LAYOUT & PROPOSED
 BOREHOLE LOCATION PLAN

DRAWING NO.
A3-2091-050

REV
0

THIS DOCUMENT IS THE PROPERTY OF IKM CONSULTING LTD AND IS OWNED BY COPYRIGHT © IKM CONSULTING LTD 2001. THIS DOCUMENT MAY NOT BE COPIED OR REPRODUCED EXCEPT WITH THEIR WRITTEN PERMISSION, NOR MAY THE DESIGN, OR ANY INFORMATION SHOWN THEREON, BE DISCLOSED TO ANY THIRD PARTY.